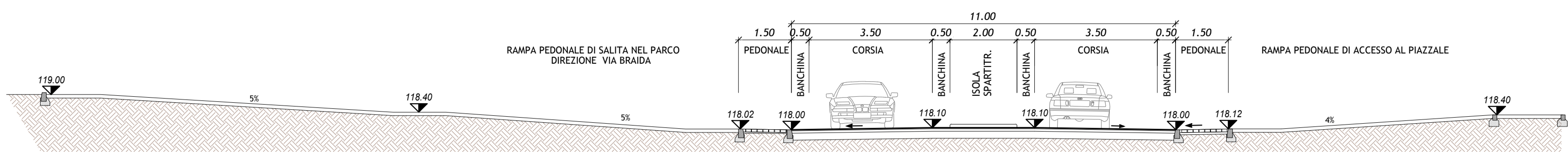
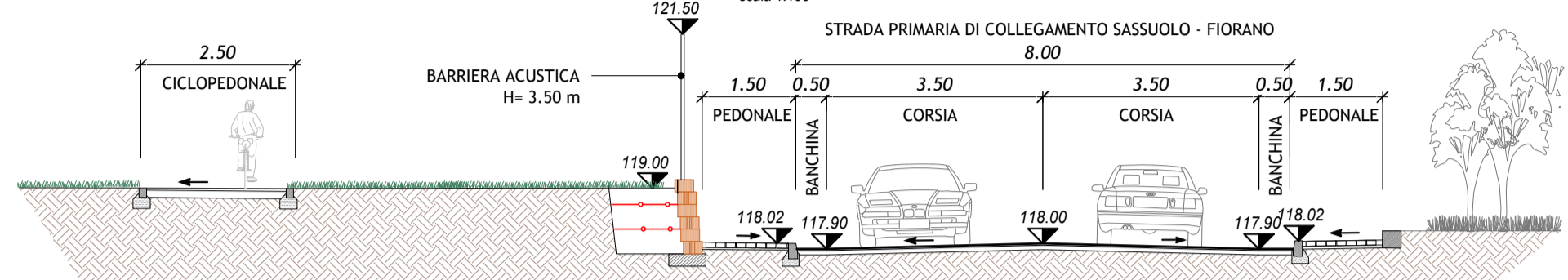


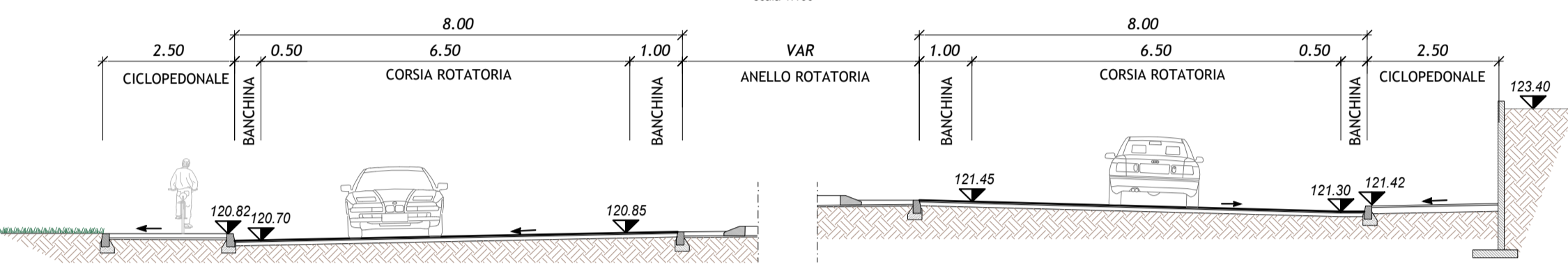
SEZIONE A-A
scala 1:100



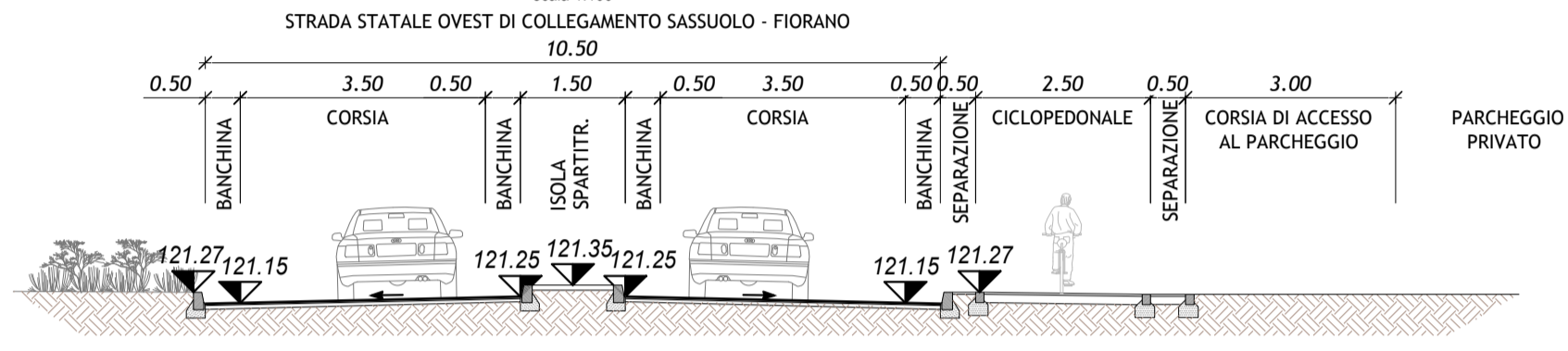
SEZIONE B-B
scala 1:100



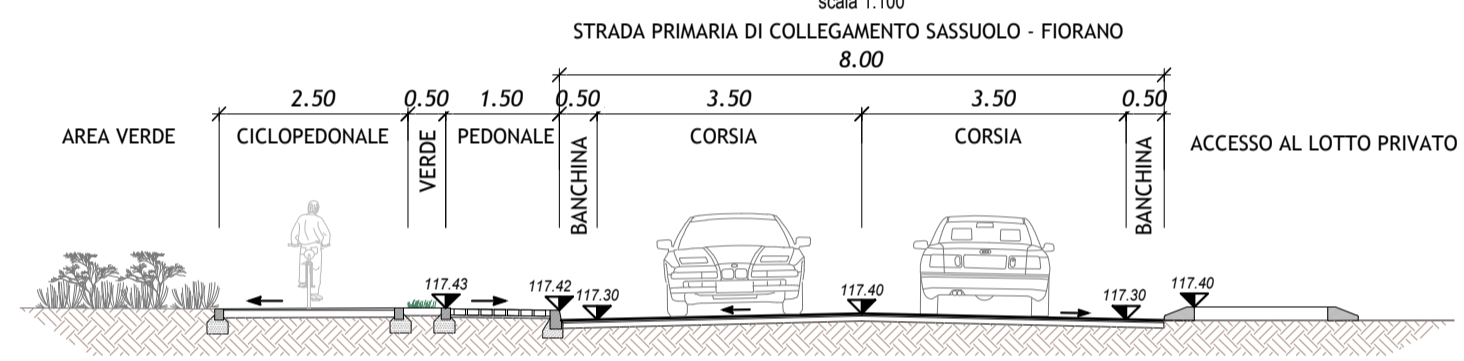
SEZIONE C-C
scala 1:100



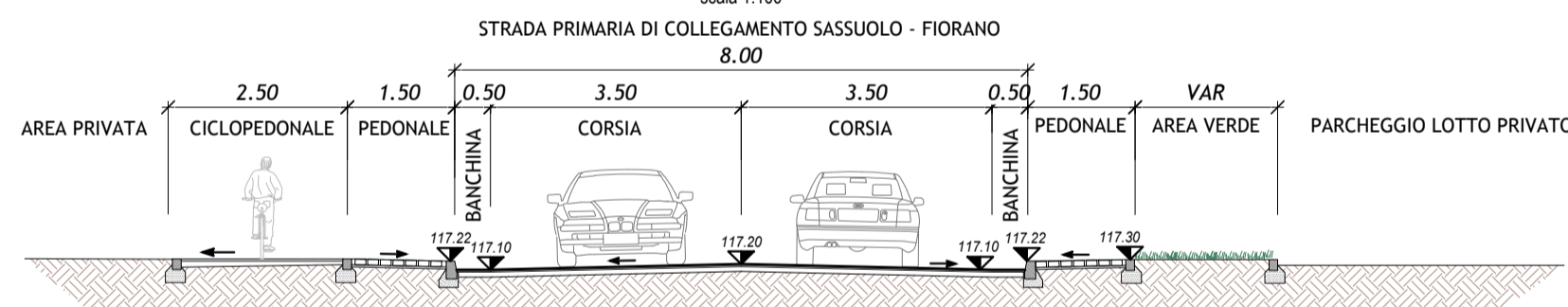
SEZIONE D-D
scala 1:100



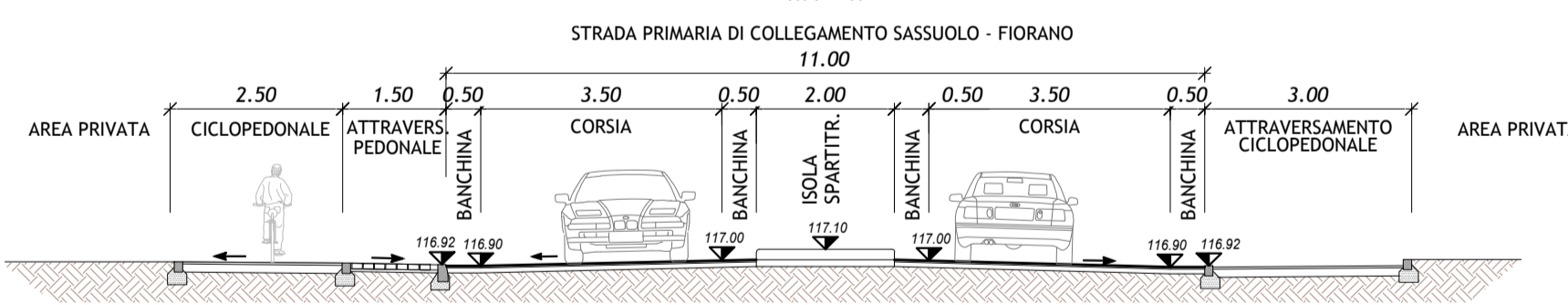
SEZIONE E-E
scala 1:100



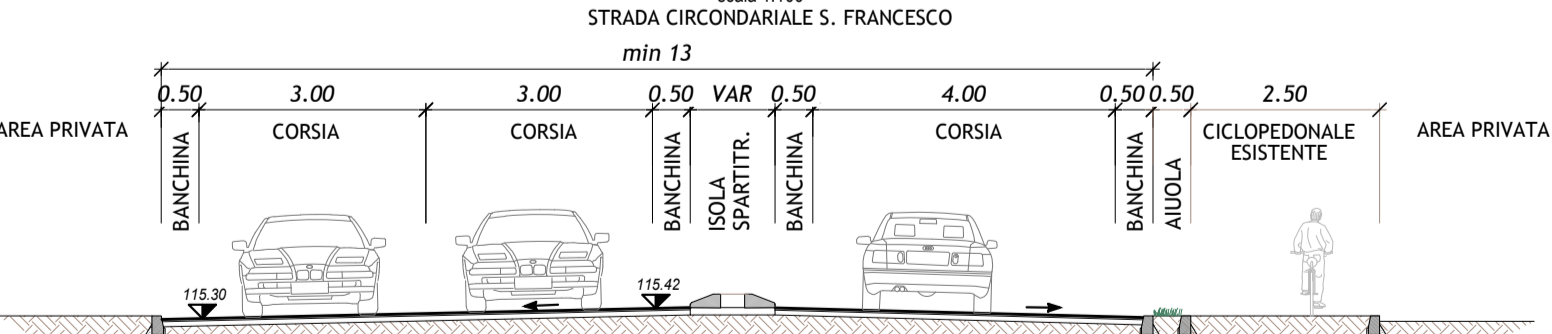
SEZIONE F-F
scala 1:100



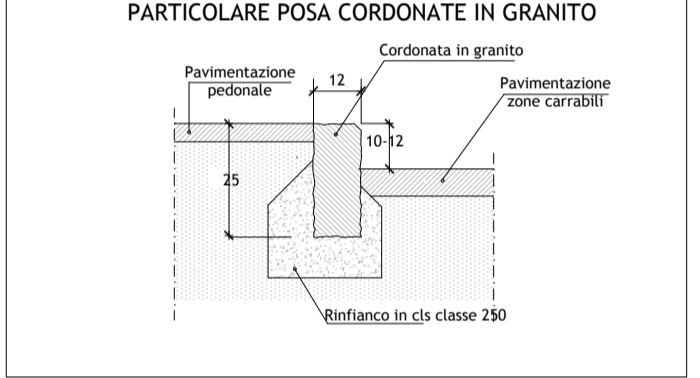
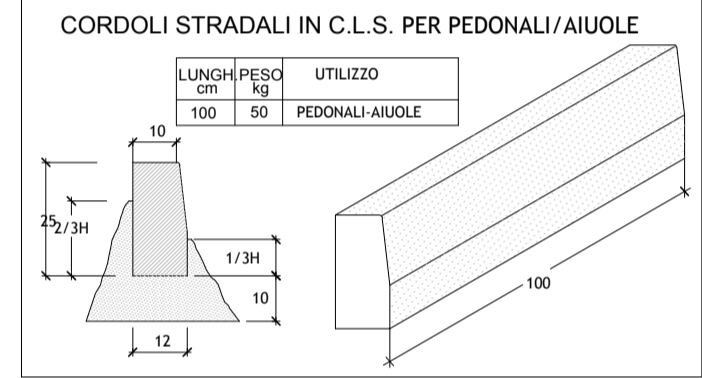
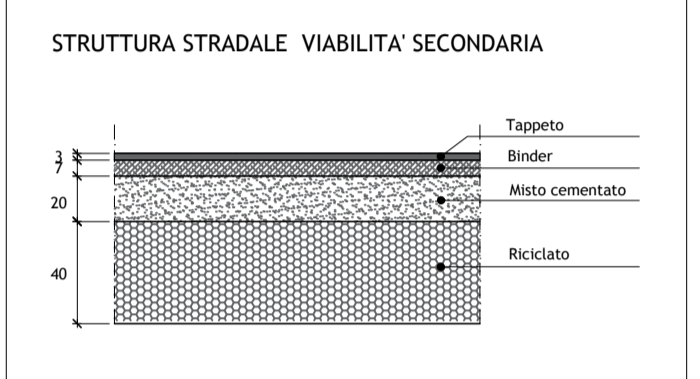
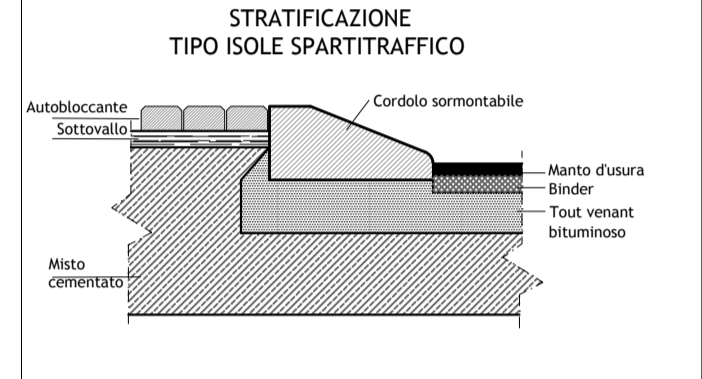
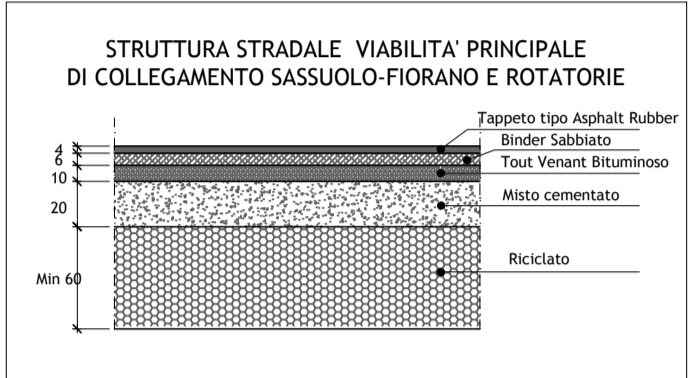
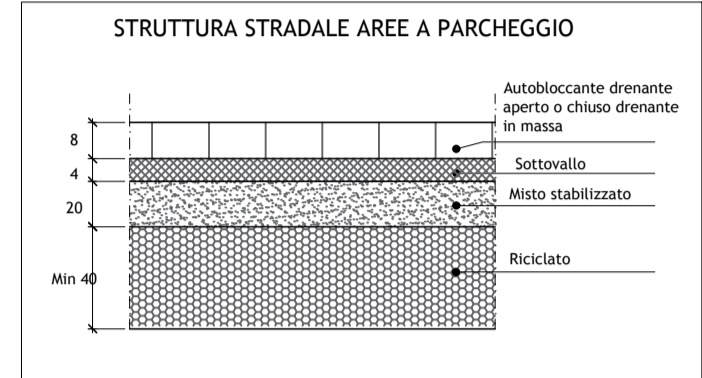
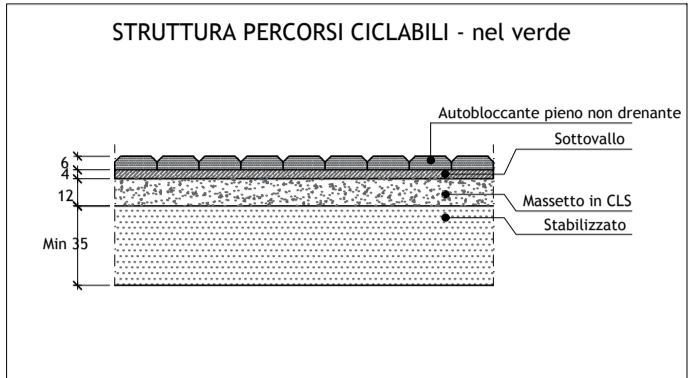
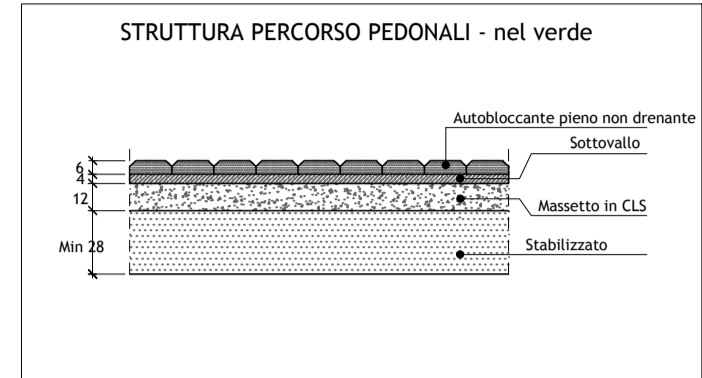
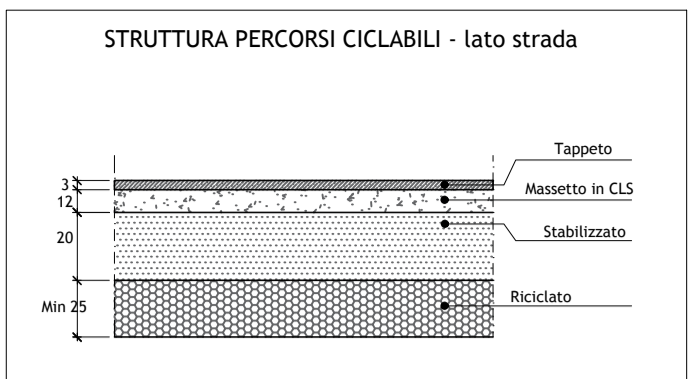
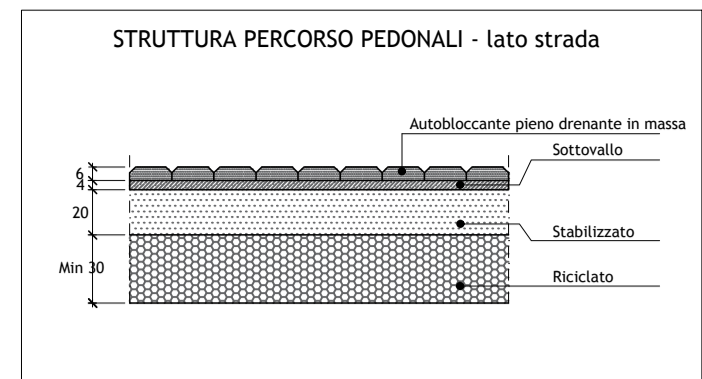
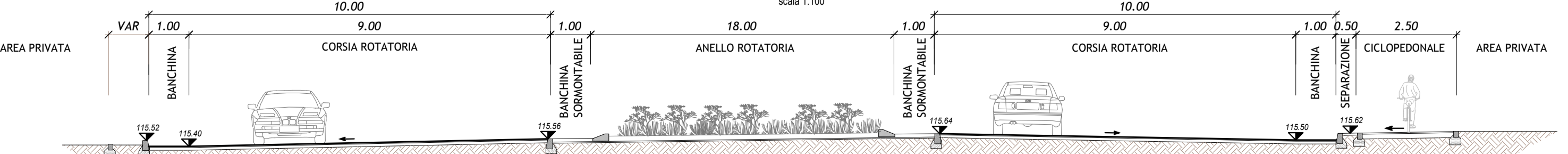
SEZIONE G-G
scala 1:100



SEZIONE L-L
scala 1:100



SEZIONE H
scala 1:100



PLANIMETRIA GENERALE
SCALA 1:2000



PROGRAMMA DI RIQUALIFICAZIONE
AMBITO "AR (SF) EX CISA-CERDISA"

SUB AMBITO C



COMUNI DI SASSUOLO
FIORANO MODENESE



P.U.A IN VARIANTE
AMBITO AR (S-F) EX CISA CERDISA
SUB AMBITO "C"

SEZIONI STRADALI

SCALA 1:100

I Tecnici Progettisti:

Ing. Elke Corradini



Arch. Anusca Roncaglia



Ing. Federico Salardi



Dicembre 2018

TAV. 07